
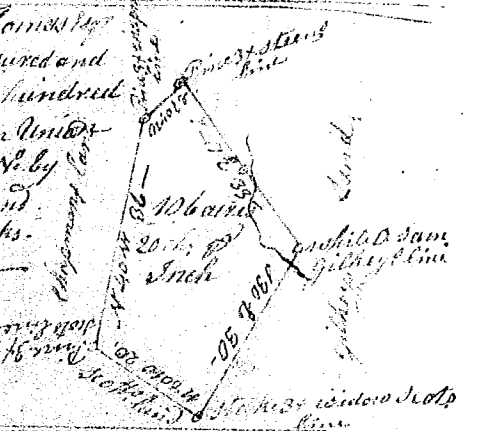


State of Carolina Pursuant to a warrant from John Thomas Esq. Comr. of the County of York, N. Side of the Saluda River, bearing date the 10th Sept. 1792. I have measured and laid out unto Isaac Chapman abstract containing one hundred and six acres of land situate in Richney District in York County on the waters of Gilkey's Creek, bounded N. by Steen's land, so by Mrs. Scott's land, E. by Gilkey's land, W. by Chapman's land, and hath such shape, form and marks as the above plat represents. Surveyed the 7th day of Sept. 1792

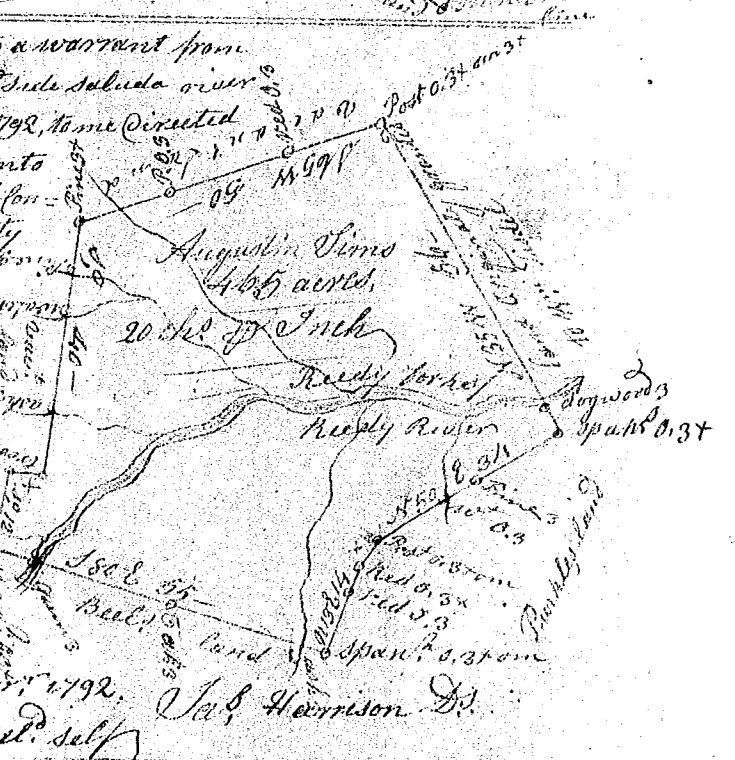


James Harrison Deft. Delivered to himself

State of Carolina Pursuant to a warrant from John Thomas Esq. Comr. of the County of York, N. Side Saluda river, I have measured and laid out unto Isaac Chapman abstract containing one hundred and six acres of land situate in Richney District in York County on the waters of Gilkey's Creek, bounded N. by Steen's land, so by Mrs. Scott's land, E. by Gilkey's land, W. by Chapman's land, and hath such shape and marks as the above plat represents. Surveyed the 20th June 1792. Witness Myself Deft. Recorded 14th Nov. 1792. Del. self



South Carolina Pursuant to a warrant from John Thomas Comr. of York N. Side Saluda river 9th District dated 10th Sept. 1792, to me directed I have measured and laid out unto Augustin Sims abstract of land containing four hundred and sixty five acres lying off on the south fork of needly river in Greenville County, bounded by a line running N. W. 35° by land originally granted to William Goddard W. & S. by vacant land by a line running S. E. 78° by Beech's land E. & S. E. by Beech's land, and hath such shape, form and marks as the above plat represents. Surveyed the 16th Nov. 1792. Witness Myself Deft. Recorded 17th Nov. 1792. Del. self



State of Carolina Pursuant to a warrant from John Thomas Esq. Comr. of the County of York, N. Side Saluda river, bearing date the 10th Sept. 1792. I have measured and laid out unto Isaac Chapman abstract containing one hundred and six acres of land situate in Richney District in York County on the waters of Gilkey's Creek, bounded N. by Steen's land, so by Mrs. Scott's land, E. by Gilkey's land, W. by Chapman's land, and hath such shape, form and marks as the above plat represents. Surveyed the 7th day of Sept. 1792

James Harrison Deft. Delivered to himself